



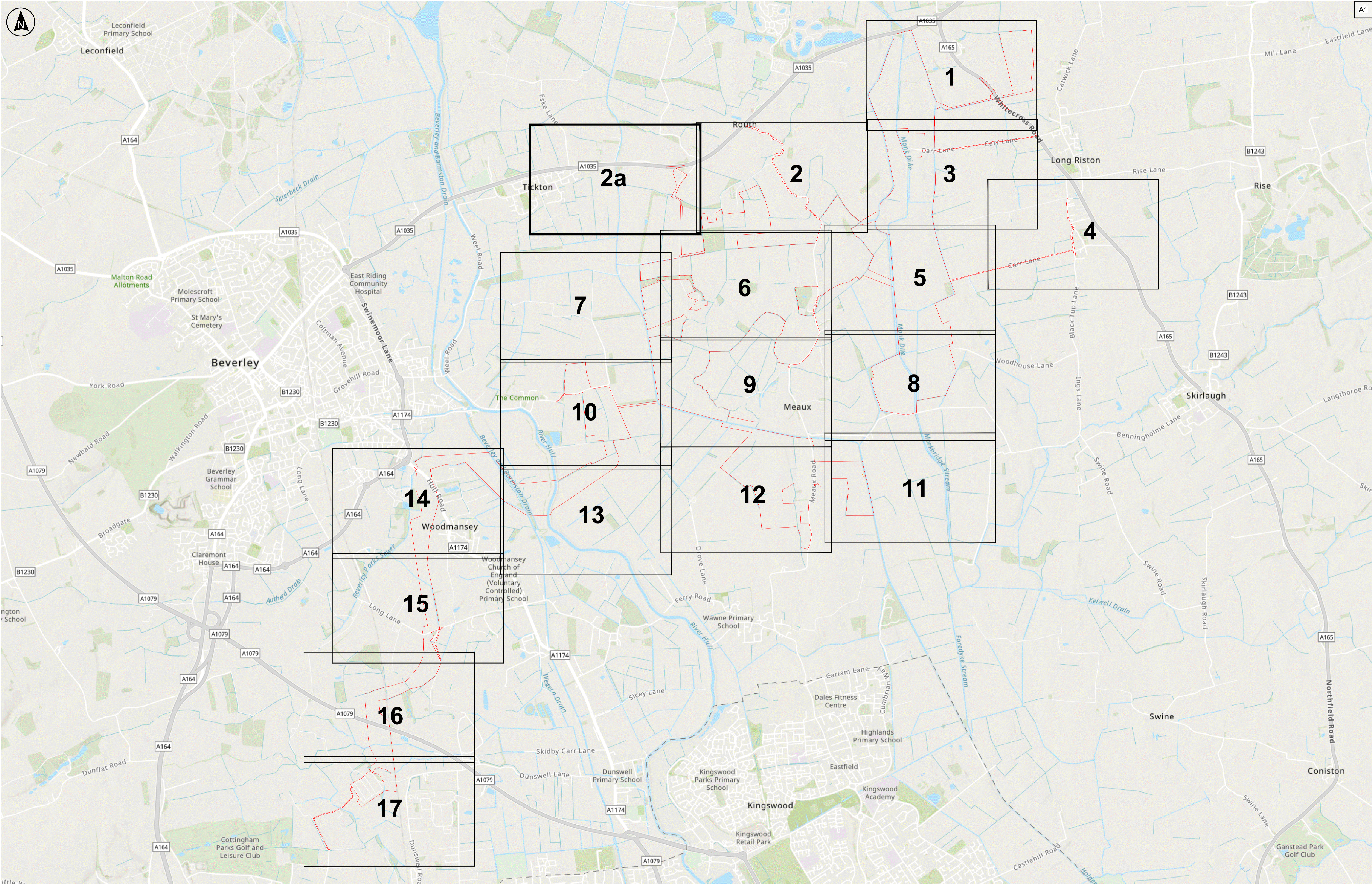
Pearmtree Hill Solar Farm

Tree Preservation Order and Hedgerow Plans

Revision 4

Application Document Ref: EN010157/APP/2.8
October 2025

Planning Act 2008
Infrastructure Planning
(Applications: Prescribed Forms
and Procedure) Regulations 2009 –
Regulation 5(2)(o)



Key

- Sheets
- Order Limits

The Base mapping is based upon Ordnance Survey (OS) data. Reproduced from Ordnance Survey maps by permission of Ordnance Survey on behalf of the controller of His Majesty's Stationary Office (HMSO). © Crown Copyright Ordnance Survey 2024. Licence number 0100031673.

Notes:

- Do not scale from this drawing
- All dimensions are in metres unless stated otherwise
- Tree Preservation Order data have been digitised by RSK based on information from East Riding of Yorkshire Council's interactive planning map (<https://www.eastriding.gov.uk/planning-permission-and-building-control/applications-for-planning-and-building-control/planning-constraints-map/planning-map-tool/>), and therefore should be treated as indicative.
- The proposed sections of hedgerow to be removed will be subject to change as part of the detailed design development. Any removal of hedgerows will be limited to being within the constraints included in the draft Development Consent Order [EN01057/APP/3.1].
- This plan should be read in conjunction with other plans and documents in the DCO Application, including ES Volume 3, Figure 3.4: Indicative Environmental Masterplan [EN01057/APP/3.3] and Schedule 13 of the draft Development Consent Order [EN01057/APP/3.1].

Rev	Date	By	Chkd	Appd	Authd
P04	27/10/25	JP	ZF	ZF	ZF
P03	08/09/25	CU	ZF	ZF	ZF
P02	24/06/25	JP	ZF	ZF	ZF
P01	10/02/25	JP	ZF	ZF	ZF

1km 500m 0 500m 1km

Client

RWE

Designer

RSK

Project Name

Peartree Hill Solar Farm

Drawing Title

Tree Preservation Order and Hedgerow Plan Overview Sheet

Scale at A1
1:20000

Coordinate System:
British National Grid

Status
DCO Application

Infrastructure Planning (Applications: Prescribed Forms and Procedure) Regulations 2009: Regulation 5(2)(a)

PINS Number
EN010157/APP/2.8

Drawing Name
0689-SHRISK-XX-XX-DR-L-1000

Rev
P04



A1

B2

B5

H001

B3

H003a

B6

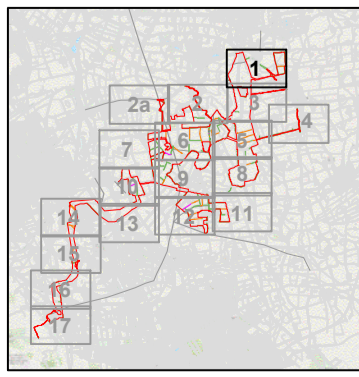
H003

B4

H002

B1

For continuation see sheet 3



Site Plan: Not to scale

Key
Order Limits
Existing Hedgerows (including those classified as important hedgerows)
Hedgerows to be removed and reinstated/replaced (not classed as important hedgerow)
Hedgerows to be removed (not classed as important hedgerow)

The Base mapping is based upon Ordnance Survey (OS) data.
Reproduced from Ordnance Survey maps by permission of Ordnance Survey on behalf of the controller of His Majesty's Stationary Office (HMSO).
© Crown Copyright Ordnance Survey 2024. Licence number 0100031673.

C9

Field Reference

- Notes:
1. Do not scale from this drawing
 2. All dimensions are in metres unless stated otherwise
 3. Tree Preservation Order data have been digitised by RSK based on information from East Riding of Yorkshire Council's interactive planning map (<https://www.eastriding.gov.uk/planning-permission-and-building-control/applications-for-planning-and-building-control/planning-constraints-map/planning-constraints-map-tool/>), and therefore should be treated as indicative.
 4. The proposed sections of hedgerow to be removed will be subject to change as part of the detailed design development. Any removal of hedgerows will be limited to being within the constraints included in the draft Development Consent Order [EN010157/APP/3.1].
 5. This plan should be read in conjunction with other plans and documents in the DCO Application, including ES Volume 3, Figure 3.4: Indicative Environmental Masterplan [EN010157/APP/6.3] and Schedule 13 of the draft Development Consent Order [EN010157/APP/3.1].
 6. Sheet 1 of Revision P03 has been updated to show the amended Order Limits and hedgerow removal associated with Change 3 (set out in the Second Notification of Proposed Changes to the DCO Application [AS-015])



Rev	Date	By	Chkd	Appd	Authd
P04	27/10/25	JP	ZF	ZF	ZF
P03	08/09/25	CU	ZF	ZF	ZF
P02	24/06/25	JP	ZF	ZF	ZF
P01	10/02/25	JP	ZF	ZF	ZF

Client



Project Name

Peartree Hill
Solar Farm

Drawing Title

Tree Preservation
Order and
Hedgerow Plan
Sheet 1 of 18

Scale at A1

1:2500

Status

DCO Application

Infrastructure Planning (Applications: Prescribed Forms and Procedure)
Regulations 2009: Regulation 5(2)(a)

PINS Number

EN010157/APP/2.8

Drawing Name

0689-SHRSK-XX-XX-DR-L-1000

Coordinate System:

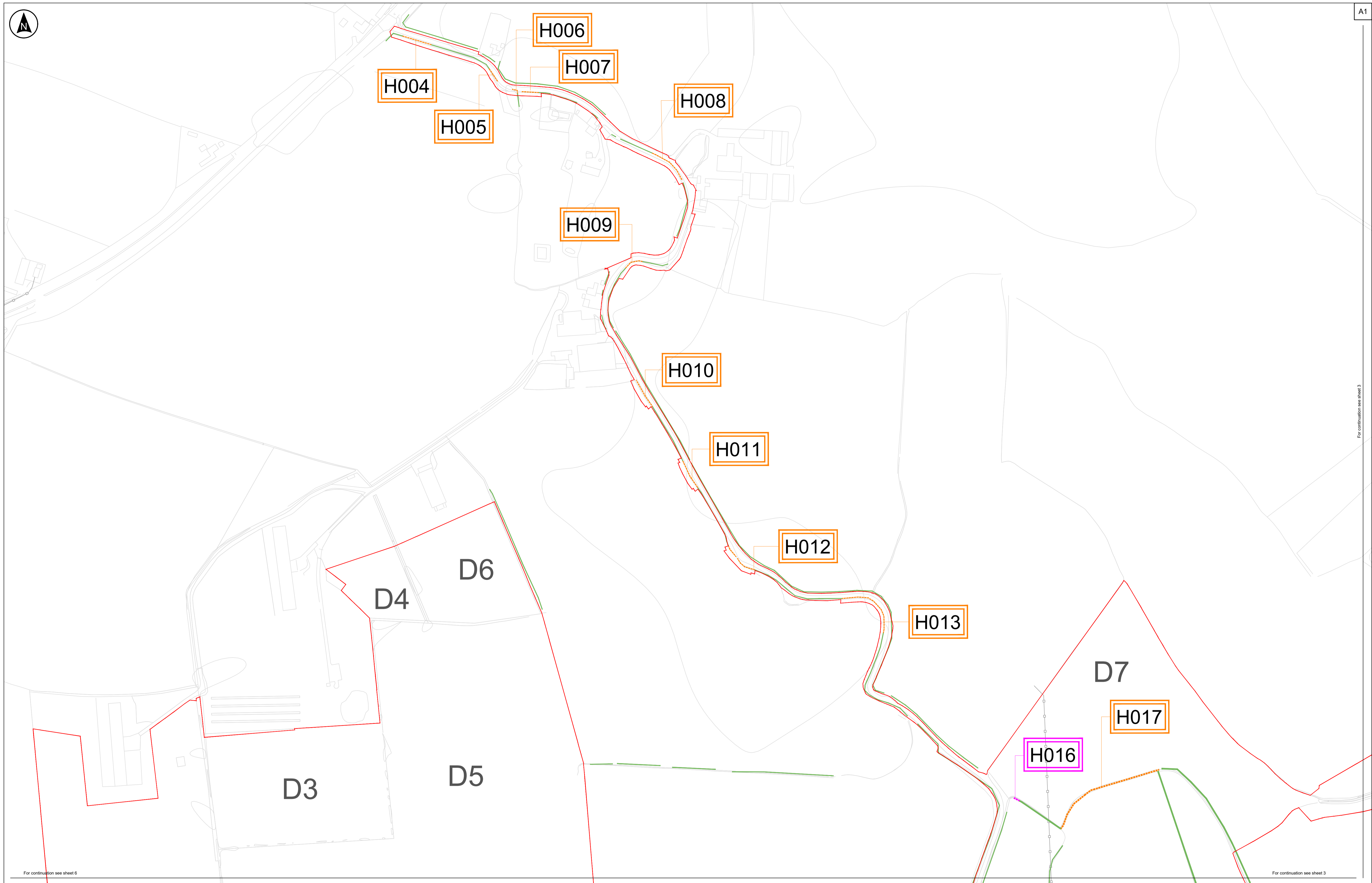
British National Grid

Rev

P04

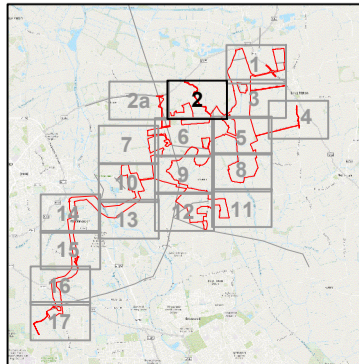


A1



For continuation see sheet 6

For continuation see sheet 3



Site Plan: Not to scale

- Key**
- Order Limits
 - Existing Hedgerows (including those classified as important hedgerows)
 - Hedgerows to be removed and reinstated/replaced (not classed as important hedgerow)
 - Hedgerows to be removed (not classed as important hedgerow)

C9

Field Reference

- Notes:**
- Do not scale from this drawing
 - All dimensions are in metres unless stated otherwise
 - Tree Preservation Order data have been digitised by RSK based on information from East Riding of Yorkshire Council's interactive planning map (<https://www.eastriding.gov.uk/planning-permission-and-building-control/applications-for-planning-and-building-control/planning-constraints-map/planning-constraints-map-tool/>), and therefore should be treated as indicative.
 - The proposed sections of hedgerow to be removed will be subject to change as part of the detailed design development. Any removal of hedgerows will be limited to being within the constraints included in the draft Development Consent Order [EN01057/APP/3.1].
 - This plan should be read in conjunction with other plans and documents in the DCO Application, including ES Volume 3, Figure 3.4: Indicative Environmental Masterplan [EN010157/APP/6.3] and Schedule 13 of the draft Development Consent Order [EN01057/APP/3.1].
 - Sheet 2 of Revision P03 has been updated to show the amended Order Limits and amendments to proposed hedgerow removal associated with Change 9 (set out in the Second Notification of Proposed Changes to the DCO Application [AS-015])



Rev	Date	By	Chkd	Appd	Authd
P04	27/10/25	JP	ZF	ZF	ZF
P03	08/09/25	CU	ZF	ZF	ZF
P02	24/06/25	JP	ZF	ZF	ZF
P01	10/02/25	JP	ZF	ZF	ZF

Client



Project Name

Peartree Hill Solar Farm

Drawing Title

Tree Preservation Order and Hedgerow Plans Sheet 2 of 18

Scale at A1

1:2500

Status

DCO Application

Infrastructure Planning (Applications: Prescribed Forms and Procedure) Regulations 2009: Regulation 5(2)(a)

PINS Number

EN010157/APP/2.8

Drawing Name

0689-SHRSK-XX-XX-DR-L-1000

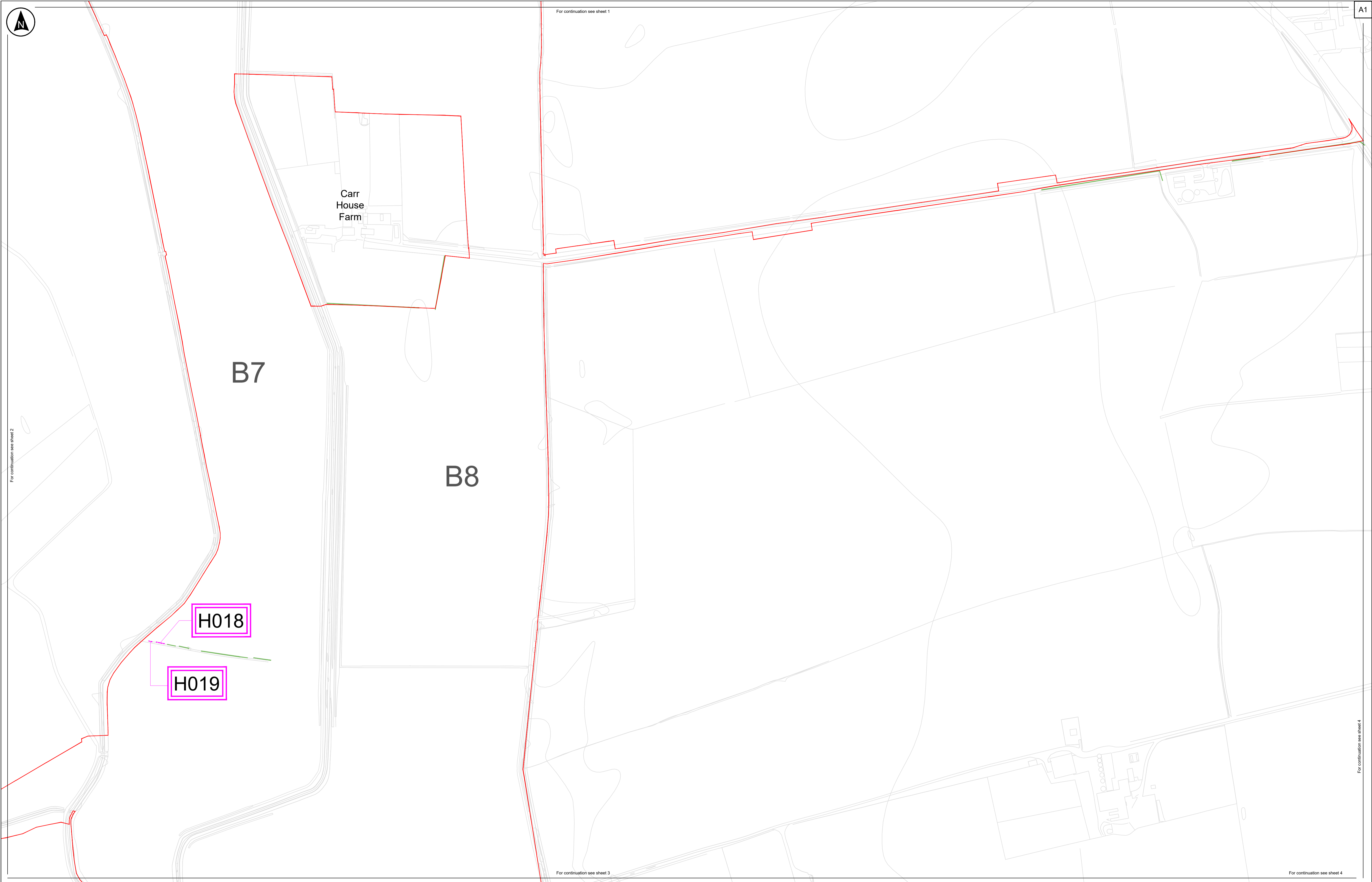
Coordinate System:

British National Grid

Rev

P04

For continuation see sheet 3



Site Plan: Not to scale

Key

- Order Limits
- Existing Hedgerows (including those classified as important hedgerows)
- Hedgerows to be removed (not classed as important hedgerow)

C9

Field Reference

Notes:

- Do not scale from this drawing
- All dimensions are in metres unless stated otherwise
- Tree Preservation Order data have been digitised by RSK based on information from East Riding of Yorkshire Council's interactive planning map (<https://www.eastriding.gov.uk/planning-permission-and-building-control/applications-for-planning-and-building-control/planning-constraints-map/planning-constraints-map-tool/>), and therefore should be treated as indicative.
- The proposed sections of hedgerow to be removed will be subject to change as part of the detailed design development. Any removal of hedgerows will be limited to being within the constraints included in the draft Development Consent Order [EN01057/APP/3.1].
- This plan should be read in conjunction with other plans and documents in the DCO Application, including ES Volume 3, Figure 3.4: Indicative Environmental Masterplan [EN010157/APP/6.3] and Schedule 13 of the draft Development Consent Order [EN01057/APP/3.1].

Rev	Date	By	Chkd	Appd	Authd
P04	27/10/25	JP	ZF	ZF	ZF
P03	08/09/25	CU	ZF	ZF	ZF
P02	24/06/25	JP	ZF	ZF	ZF
P01	10/02/25	JP	ZF	ZF	ZF

Client

Designer

Project Name

Peartree Hill Solar Farm

Drawing Title

Tree Preservation Order and Hedgerow Plans Sheet 3 of 18

Scale at A1

1:2500

Status

DCO Application

Infrastructure Planning (Applications: Prescribed Forms and Procedure) Regulations 2009: Regulation 5(2)(a)

PINS Number

EN010157/APP/2.8

Drawing Name

0689-SHRK-XX-XX-DR-L-1000

Coordinate System:

British National Grid

Rev	P04
-----	-----



For continuation see sheet 3

A1

For continuation see sheet 3

For continuation see sheet 5

H025

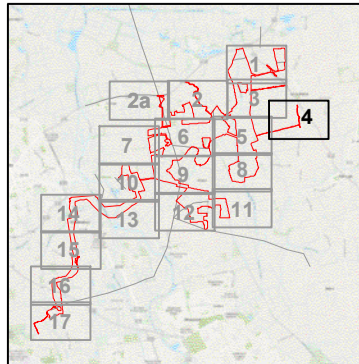
H020

H021

H023

H022

H024



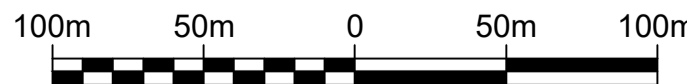
Site Plan: Not to scale

Key	
	Order Limits
	Existing Hedgerows (including those classified as important hedgerows)
	Hedgerows to be removed and reinstated/replaced (not classed as important hedgerow)
	Hedgerows to be removed (not classed as important hedgerow)

C9

Field Reference

- Notes:
- Do not scale from this drawing
 - All dimensions are in metres unless stated otherwise
 - Tree Preservation Order data have been digitised by RSK based on information from East Riding of Yorkshire Council's interactive planning map (<https://www.eastriding.gov.uk/planning-permission-and-building-control/applications-for-planning-and-building-control/planning-constraints-map/planning-constraints-map-tool/>), and therefore should be treated as indicative.
 - This proposed sections of hedgerow to be removed will be subject to change as part of the detailed design development. Any removal of hedgerows will be limited to being within the constraints included in the draft Development Consent Order [EN010157/APP/3.1].
 - This plan should be read in conjunction with other plans and documents in the DCO Application, including ES Volume 3, Figure 3.4: Indicative Environmental Masterplan [EN010157/APP/6.3] and Schedule 13 of the draft Development Consent Order [EN010157/APP/3.1].



Rev	Date	By	Chkd	Appd	Authd
P04	27/10/25	JP	ZF	ZF	ZF
P03	08/09/25	CU	ZF	ZF	ZF
P02	24/06/25	JP	ZF	ZF	ZF
P01	10/02/25	JP	ZF	ZF	ZF

Client



Designer

Project Name

Peartree Hill
Solar Farm

Drawing Title

Tree Preservation
Order and
Hedgerow Plan
Sheet 4 of 18

Scale at A1

1:2500

Status

DCO Application

Infrastructure Planning (Applications: Prescribed Forms and Procedure)
Regulations 2009: Regulation 5(2)(a)

PINS Number

EN010157/APP/2.8

Drawing Name

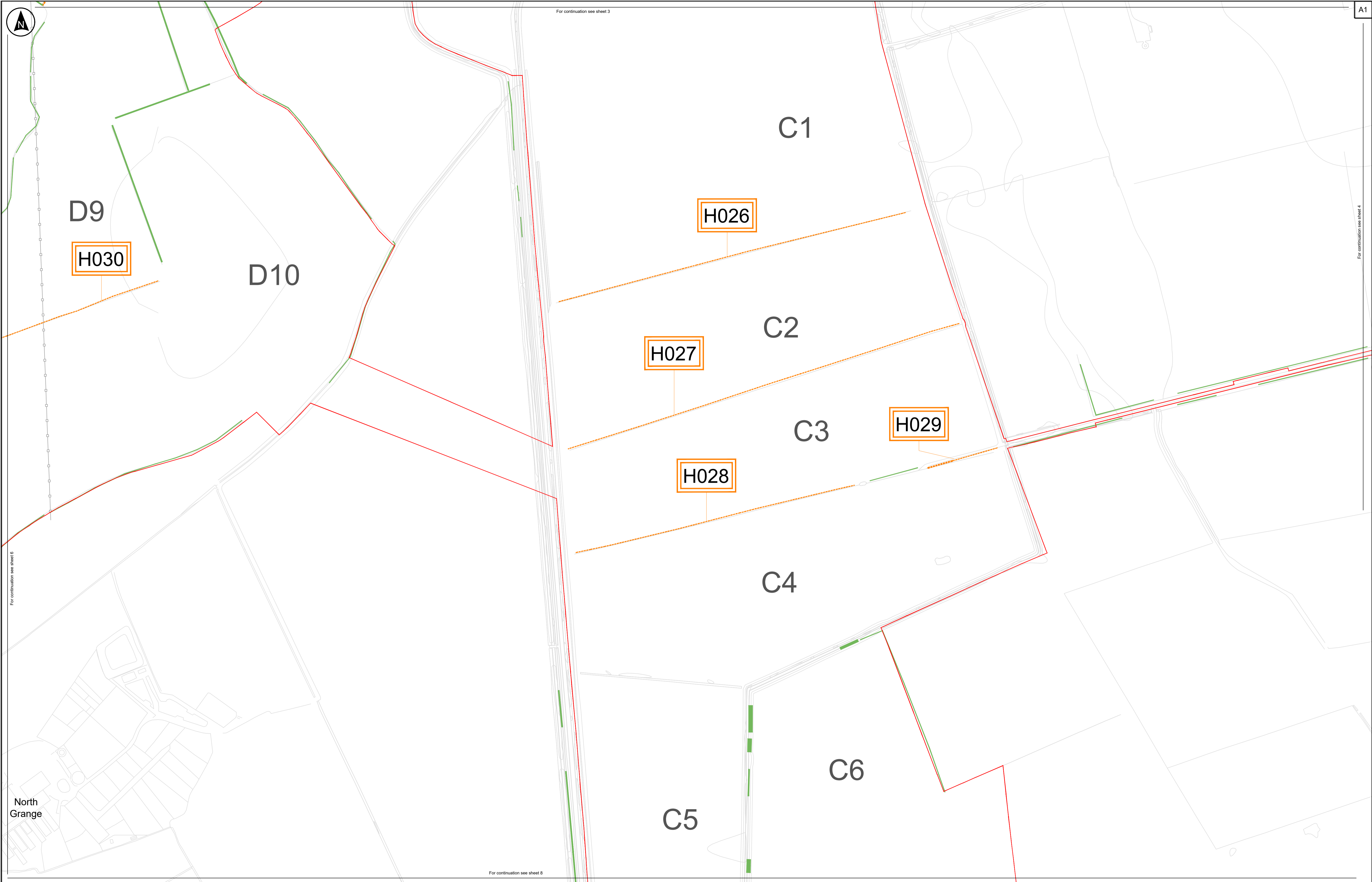
0689-SHRISK-XX-XX-DR-L-1000

Coordinate System:

British National Grid

Rev

P04



Site Plan: Not to scale

Key

- Order Limits
- Existing Hedgerows (including those classified as important hedgerows)
- Hedgerows to be removed and reinstated/replaced (not classed as important hedgerow)

C9

Field Reference

Notes:

- Do not scale from this drawing
- All dimensions are in metres unless stated otherwise
- Tree Preservation Order data have been digitised by RSK based on information from East Riding of Yorkshire Council's interactive planning map (<https://www.eastriding.gov.uk/planning-permission-and-building-control/applications-for-planning-and-building-control/planning-constraints-map/planning-constraints-map-tool/>), and therefore should be treated as indicative.
- This proposed sections of hedgerow to be removed will be subject to change as part of the detailed design development. Any removal of hedgerows will be limited to being within the constraints included in the draft Development Consent Order [EN01057/APP/3.1].
- This plan should be read in conjunction with other plans and documents in the DCO Application, including ES Volume 3, Figure 3.4: Indicative Environmental Masterplan [EN010157/APP/6.3] and Schedule 13 of the draft Development Consent Order [EN01057/APP/3.1].

100m 50m 0 50m 100m

Client

RWE

Designer

RSK

Project Name

Peartree Hill Solar Farm

Drawing Title

Tree Preservation Order and Hedgerow Plan

Sheet 5 of 18

Scale at A1

1:2500

Status

DCO Application

Infrastructure Planning (Applications: Prescribed Forms and Procedure) Regulations 2009: Regulation 5(2)(a)

PINS Number

EN010157/APP/2.8

Drawing Name

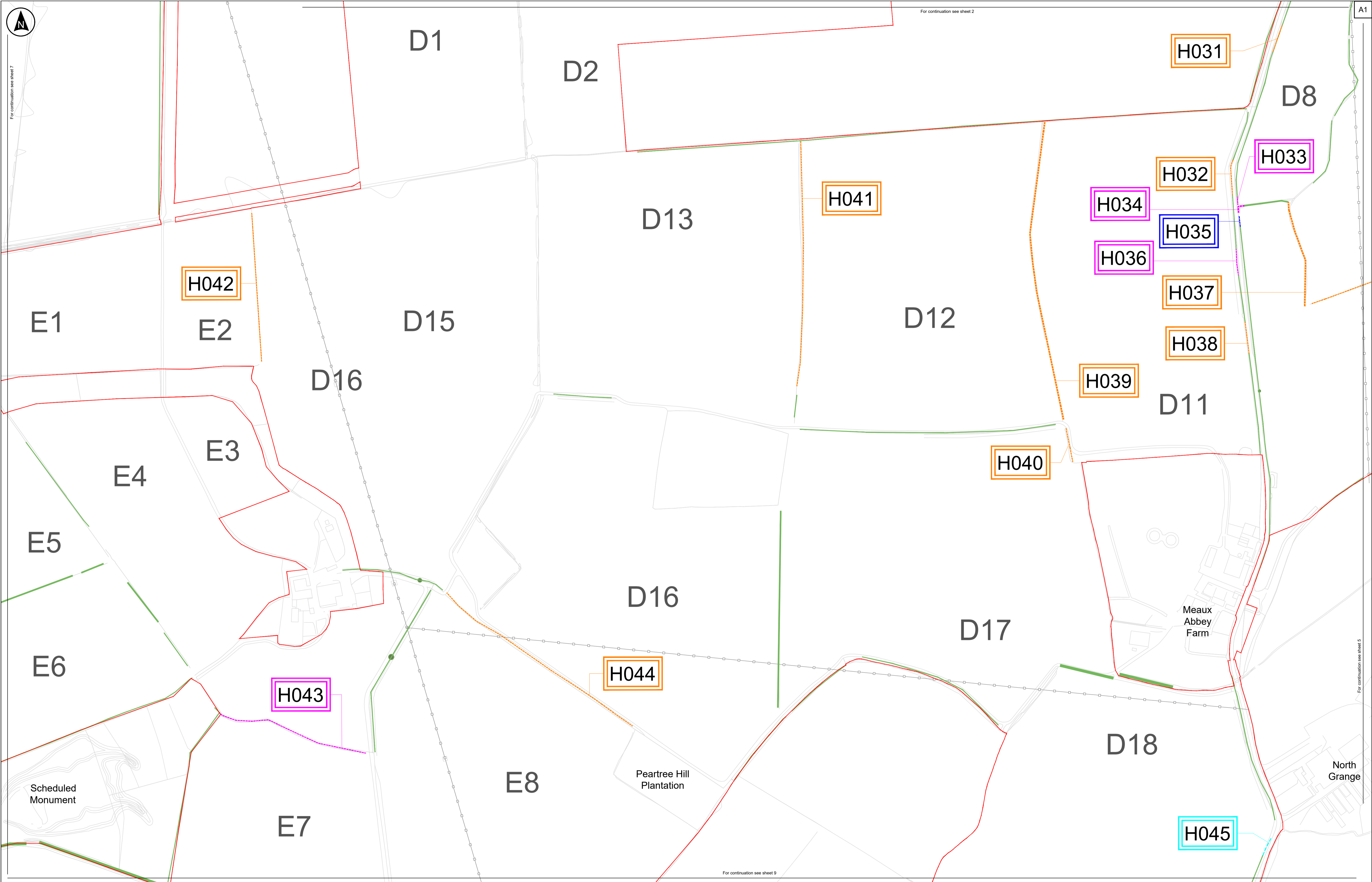
0689-SHRSK-XX-XX-DR-L-1000

Coordinate System:

British National Grid

Rev

P04



Site Plan: Not to scale

Key

- Order Limits
- Existing Hedgerows (including those classified as important hedgerows)
- Hedgerows to be removed and reinstated/replaced (not classed as important hedgerow)
- Hedgerows to be removed and reinstated/replaced (classed as important hedgerow)

C9 Field Reference

- Hedgerows to be removed (not classed as important hedgerow)
- Hedgerows to be removed (classed as important hedgerow)

Notes:

- Do not scale from this drawing
- All dimensions are in metres unless stated otherwise
- Tree Preservation Order data have been digitised by RSK based on information from East Riding of Yorkshire Council's interactive planning map (<https://www.eastriding.gov.uk/planning-permission-and-building-control/applications-for-planning-and-building-control/planning-constraints-map/planning-constraints-map-tool/>), and therefore should be treated as indicative.
- This proposed sections of hedgerow to be removed will be subject to change as part of the detailed design development. Any removal of hedgerows will be limited to being within the constraints included in the draft Development Consent Order [EN01057/APP/3.1].
- This plan should be read in conjunction with other plans and documents in the DCO Application, including ES Volume 3, Figure 3.4: Indicative Environmental Masterplan [EN010157/APP/6.3] and Schedule 13 of the draft Development Consent Order [EN01057/APP/3.1].

Rev	Date	By	Chkd	Appd	Authd
P04	27/10/25	JP	ZF	ZF	ZF
P03	08/09/25	CU	ZF	ZF	ZF
P02	24/06/25	JP	ZF	ZF	ZF
P01	10/02/25	JP	ZF	ZF	ZF

Client

Designer

Project Name

Peartree Hill Solar Farm

Drawing Title

Tree Preservation Order and Hedgerow Plan

Sheet 6 of 18

Scale at A1

1:2500

Status

DCO Application

Infrastructure Planning (Applications: Prescribed Forms and Procedure) Regulations 2009: Regulation 5(2)(a)

PINS Number

EN010157/APP/2.8

Drawing Name

0589-SHRSK-XX-XX-DR-L-1000

Coordinate System:

British National Grid

Rev

P04



A1

E1

E5

E6

Scheduled Monument

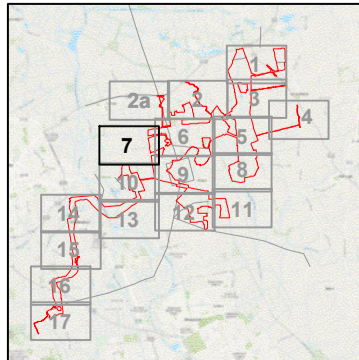
E9

Carr House Farm

NO HEDGEROWS HAVE BEEN IDENTIFIED FOR REMOVAL WITHIN THIS PLAN

For continuation see sheet 10

For continuation see sheet 8
For continuation see sheet 9



Site Plan: Not to scale

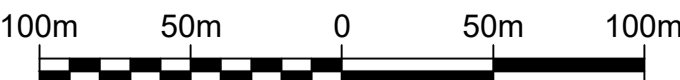
- Key**
- Order Limits
 - Existing Hedgerows (including those classified as important hedgerows)

C9

Field Reference

- Notes:**
- Do not scale from this drawing
 - All dimensions are in metres unless stated otherwise
 - Tree Preservation Order data have been digitised by RSK based on information from East Riding of Yorkshire Council's interactive planning map (<https://www.eastriding.gov.uk/planning-permission-and-building-control/applications-for-planning-and-building-control/planning-constraints-map/planning-constraints-map-tool/>), and therefore should be treated as indicative.
 - The proposed sections of hedgerow to be removed will be subject to change as part of the detailed design development. Any removal of hedgerows will be limited to being within the constraints included in the draft Development Consent Order [EN01057/APP/3.1].
 - This plan should be read in conjunction with other plans and documents in the DCO Application, including ES Volume 3, Figure 3.4: Indicative Environmental Masterplan [EN010157/APP/6.3] and Schedule 13 of the draft Development Consent Order [EN01057/APP/3.1].

The Base mapping is based upon Ordnance Survey (OS) data.
Reproduced from Ordnance Survey maps by permission of Ordnance Survey on behalf of the controller of His Majesty's Stationery Office (HMSO).
© Crown Copyright Ordnance Survey 2024. Licence number: 0100031673.



P04	27/10/25	JP	ZF	ZF	ZF
P03	08/09/25	CU	ZF	ZF	ZF
P02	24/06/25	JP	ZF	ZF	ZF
P01	10/02/25	JP	ZF	ZF	ZF
Rev	Date	By	Chkd	Appd	Authd

Client



Project Name

Peartree Hill Solar Farm

Drawing Title

Tree Preservation Order and Hedgerow Plan Sheet 7 of 18

Scale at A1

1:2500

Status

DCO Application

Infrastructure Planning (Applications: Prescribed Forms and Procedure) Regulations 2009: Regulation 5(2)(a)

PINS Number

EN010157/APP/2.8

Drawing Name

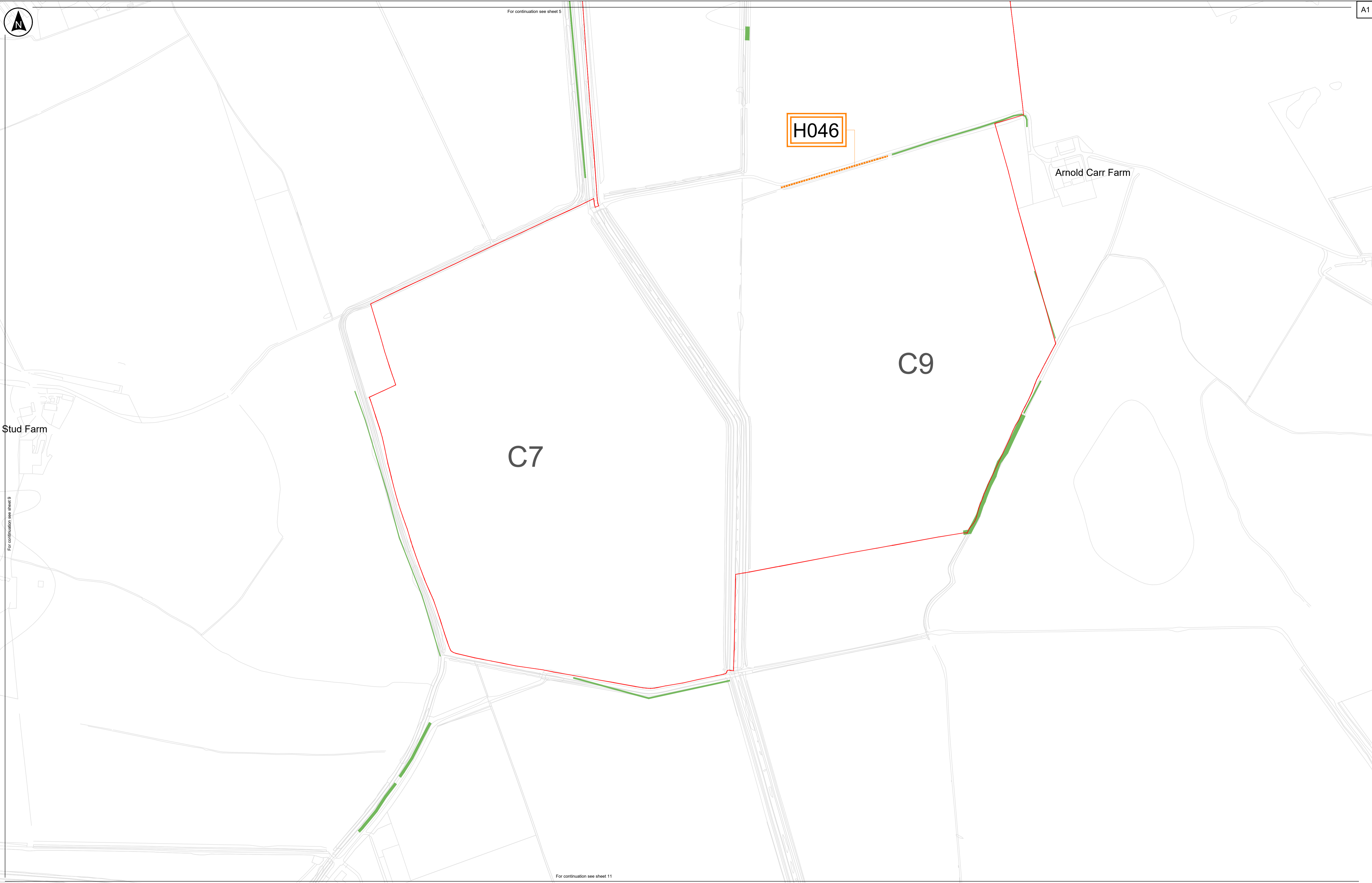
0689-SHRISK-XX-XX-DR-L-1000

Coordinate System:

British National Grid

Rev

P04



Site Plan: Not to scale

Key

- Order Limits
- Existing Hedgerows (including those classified as important hedgerows)
- Hedgerows to be removed and reinstated/replaced (not classed as important hedgerow)

C9

Field Reference

Notes:

- Do not scale from this drawing
- All dimensions are in metres unless stated otherwise
- Tree Preservation Order data have been digitised by RSK based on information from East Riding of Yorkshire Council's interactive planning map (<https://www.eastriding.gov.uk/planning-permission-and-building-control/applications-for-planning-and-building-control/planning-constraints-map/planning-constraints-map-tool/>), and therefore should be treated as indicative.
- This proposed sections of hedgerow to be removed will be subject to change as part of the detailed design development. Any removal of hedgerows will be limited to being within the constraints included in the draft Development Consent Order [EN010157/APP/3.1].
- This plan should be read in conjunction with other plans and documents in the DCO Application, including ES Volume 3, Figure 3.4: Indicative Environmental Masterplan [EN010157/APP/6.3] and Schedule 13 of the draft Development Consent Order [EN010157/APP/3.1].

Rev	Date	By	Chkd	Appd	Authd
P04	27/10/25	JP	ZF	ZF	ZF
P03	08/09/25	CU	ZF	ZF	ZF
P02	24/06/25	JP	ZF	ZF	ZF
P01	10/02/25	JP	ZF	ZF	ZF

Client

Project Name

Peartree Hill Solar Farm

Drawing Title

Tree Preservation Order and Hedgerow Plan Sheet 8 of 18

Scale at A1

1:2500

Status

DCO Application

Infrastructure Planning (Applications: Prescribed Forms and Procedure) Regulations 2009: Regulation 5(2)(a)

PINS Number

EN010157/APP/2.8

Drawing Name

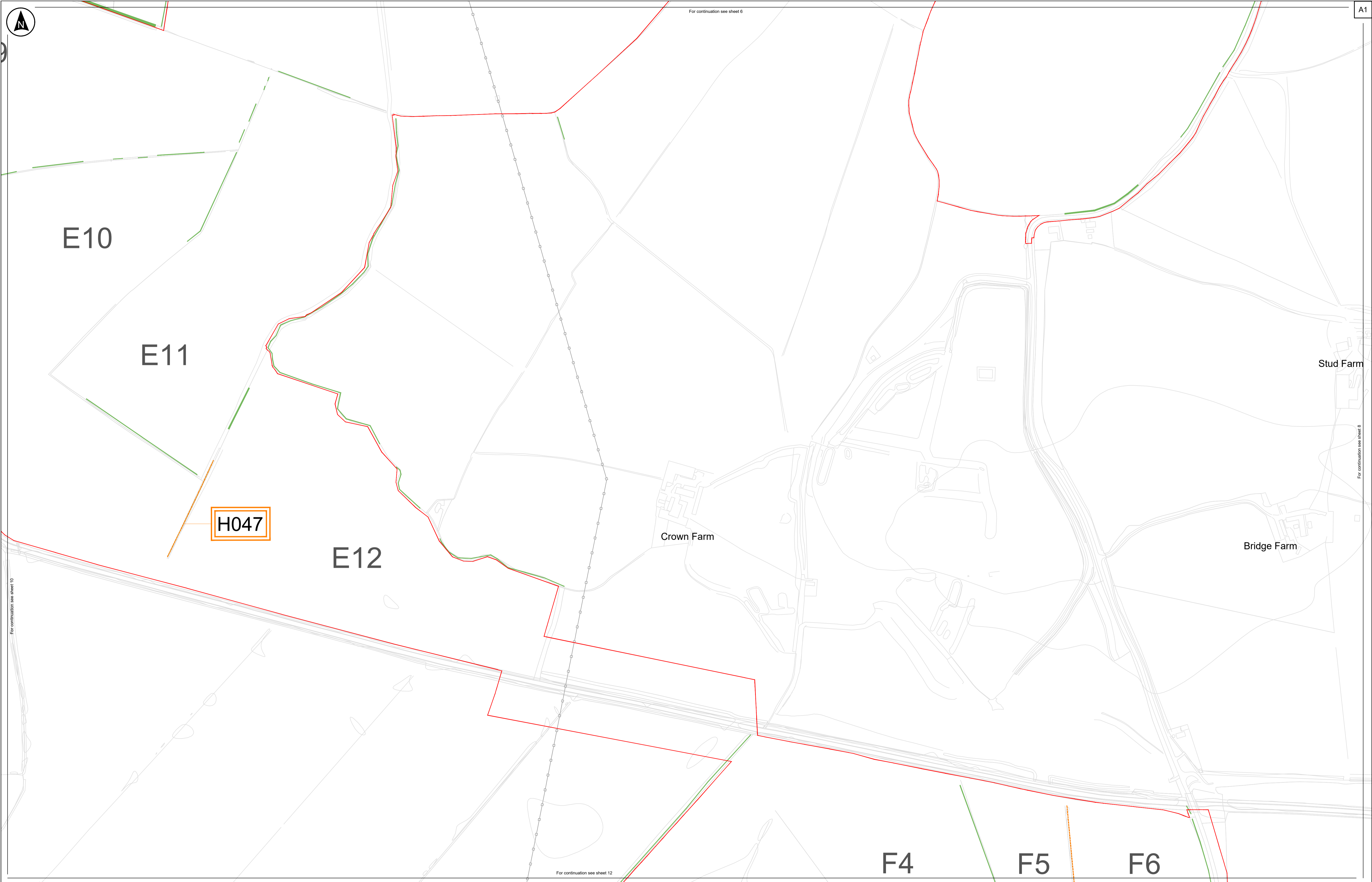
0689-SHRSK-XX-XX-DR-L-1000

Coordinate System:

British National Grid

Rev

P04



Site Plan: Not to scale

Key

- Order Limits
- Existing Hedgerows (including those classified as important hedgerows)
- Hedgerows to be removed and reinstated/replaced (not classed as important hedgerow)

C9

Field Reference

Notes:

- Do not scale from this drawing
- All dimensions are in metres unless stated otherwise
- Tree Preservation Order data have been digitised by RSK based on information from East Riding of Yorkshire Council's interactive planning map (<https://www.eastriding.gov.uk/planning-permission-and-building-control/applications-for-planning-and-building-control/planning-constraints-map/planning-constraints-map-tool/>), and therefore should be treated as indicative.
- This proposed sections of hedgerow to be removed will be subject to change as part of the detailed design development. Any removal of hedgerows will be limited to being within the constraints included in the draft Development Consent Order [EN01057/APP/3.1].
- This plan should be read in conjunction with other plans and documents in the DCO Application, including ES Volume 3, Figure 3.4: Indicative Environmental Masterplan [EN010157/APP/6.3] and Schedule 13 of the draft Development Consent Order [EN01057/APP/3.1].

Rev	Date	By	Chkd	Appd	Authd
P04	27/10/25	JP	ZF	ZF	ZF
P03	08/09/25	CU	ZF	ZF	ZF
P02	24/06/25	JP	ZF	ZF	ZF
P01	10/02/25	JP	ZF	ZF	ZF

Client

Designer

Project Name

Peartree Hill Solar Farm

Drawing Title

Tree Preservation Order and Hedgerow Plan Sheet 9 of 18

Scale at A1

1:2500

Status

DCO Application

Infrastructure Planning (Applications: Prescribed Forms and Procedure) Regulations 2009: Regulation 5(2)(a)

PINS Number

EN010157/APP/2.8

Drawing Name

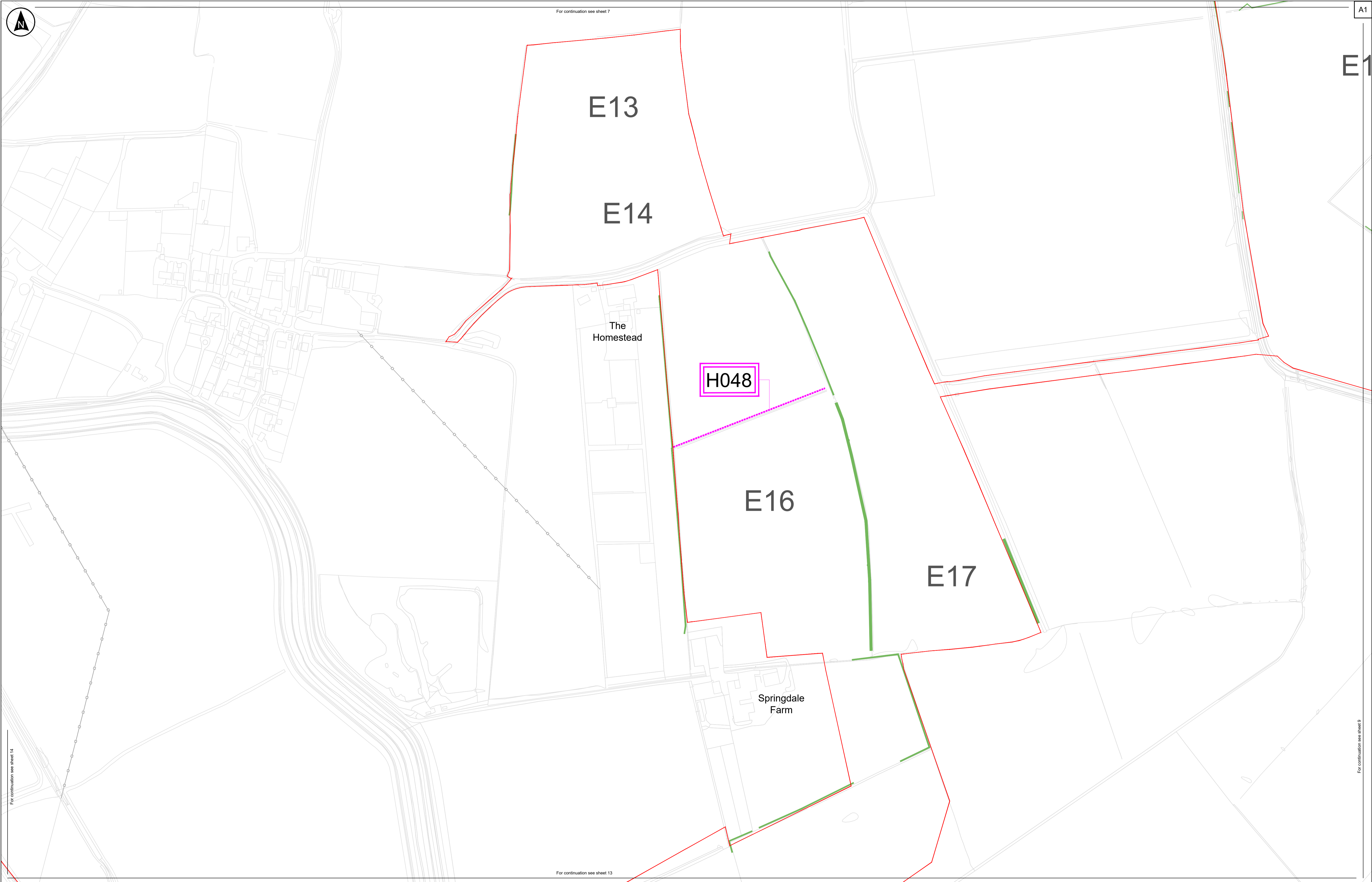
0689-SHRSK-XX-XX-DR-L-1000

Coordinate System:

British National Grid

Rev

P04



Key

- Order Limits
- Existing Hedgerows (including those classified as important hedgerows)
- Hedgerows to be removed (not classed as important hedgerow)

C9

Field Reference

Notes:

- Do not scale from this drawing
- All dimensions are in metres unless stated otherwise
- Tree Preservation Order data have been digitised by RSK based on information from East Riding of Yorkshire Council's interactive planning map (<https://www.eastriding.gov.uk/planning-permission-and-building-control/applications-for-planning-and-building-control/planning-constraints-map/planning-constraints-map-tool/>), and therefore should be treated as indicative.
- The proposed sections of hedgerow to be removed will be subject to change as part of the detailed design development. Any removal of hedgerows will be limited to being within the constraints included in the draft Development Consent Order [EN010157/APP/3.1].
- This plan should be read in conjunction with other plans and documents in the DCO Application, including ES Volume 3, Figure 3.4: Indicative Environmental Masterplan [EN010157/APP/6.3] and Schedule 13 of the draft Development Consent Order [EN010157/APP/3.1].

100m 50m 0 50m 100m

Client

RWE

Designer

RSK

Project Name

Peartree Hill Solar Farm

Drawing Title

Tree Preservation Order and Hedgerow Plan Sheet 10 of 18

Scale at A1

1:2500

Status

DCO Application

Infrastructure Planning (Applications: Prescribed Forms and Procedure) Regulations 2009: Regulation 5(2)(a)

PINS Number

EN010157/APP/2.8

Drawing Name

0689-SHRSK-XX-XX-DR-L-1000

Coordinate System:

British National Grid

Rev

P04

For continuation see sheet 8

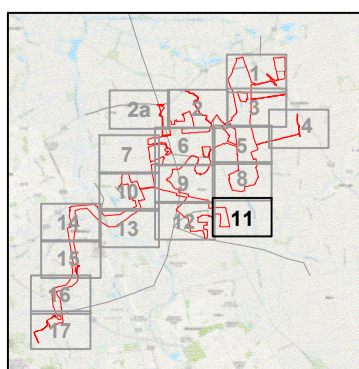
For continuation see sheet 12

F11

H049

F12

F13



Site Plan: Not to scale

Key

Order Limits

 Existing Hedgerows
(including those classified as important hedgerows)

 Hedgerows to be removed and reinstated/replaced (not classed as important hedgerow)

C9

Field Reference

Notes:

1. Do not scale from this drawing
2. All dimensions are in metres unless stated otherwise
3. Tree Preservation Order data have been digitised by RSK based on information from East Riding of Yorkshire Council's interactive planning map (<https://www.eastriding.gov.uk/planning-permission-and-building-control/applications-for-planning-and-building-control/planning-constraints-map/planning-constraints-map-tool/>), and therefore should be treated as indicative.
4. The proposed sections of hedgerow to be removed will be subject to change as part of the detailed design development. Any removal of hedgerows will be limited to being within the constraints included in the draft Development Consent Order (EN010157/APP/6.3).
5. This plan should be read in conjunction with other plans and documents in the DCO Application, including ES Volume 3, Figure 3.4: Indicative Environmental Masterplan [EN010157/APP/6.3] and Schedule 13 of the draft Development Consent Order [EN010157/APP/3.1].

The Base mapping is based upon Ordinance Survey (OS) data.
 Reproduced from Ordinance Survey maps by permission of Ordinance Survey on behalf of the controller of His Majesty's Stationery Office (HMSO).
 © Crown Copyright Ordinance Survey 2024, Licence number 0100031673.

P04	27/10/25	JP	ZF	ZF	ZF
P03	08/09/25	CU	ZF	ZF	ZF
P02	24/06/25	JP	ZF	ZF	ZF
P01	10/02/25	JP	ZF	ZF	ZF
Rev	Date	By	Chkd	Appd	Authd

Client

RWE

Designer

RSK

Designer



Project Name

Peartree Hill
Solar Farm

Drawing Title

Tree Preservation
Order and
Hedgerow Plan
Sheet 11 of 18

Scale at A1

1:2500

Status
DCO Application

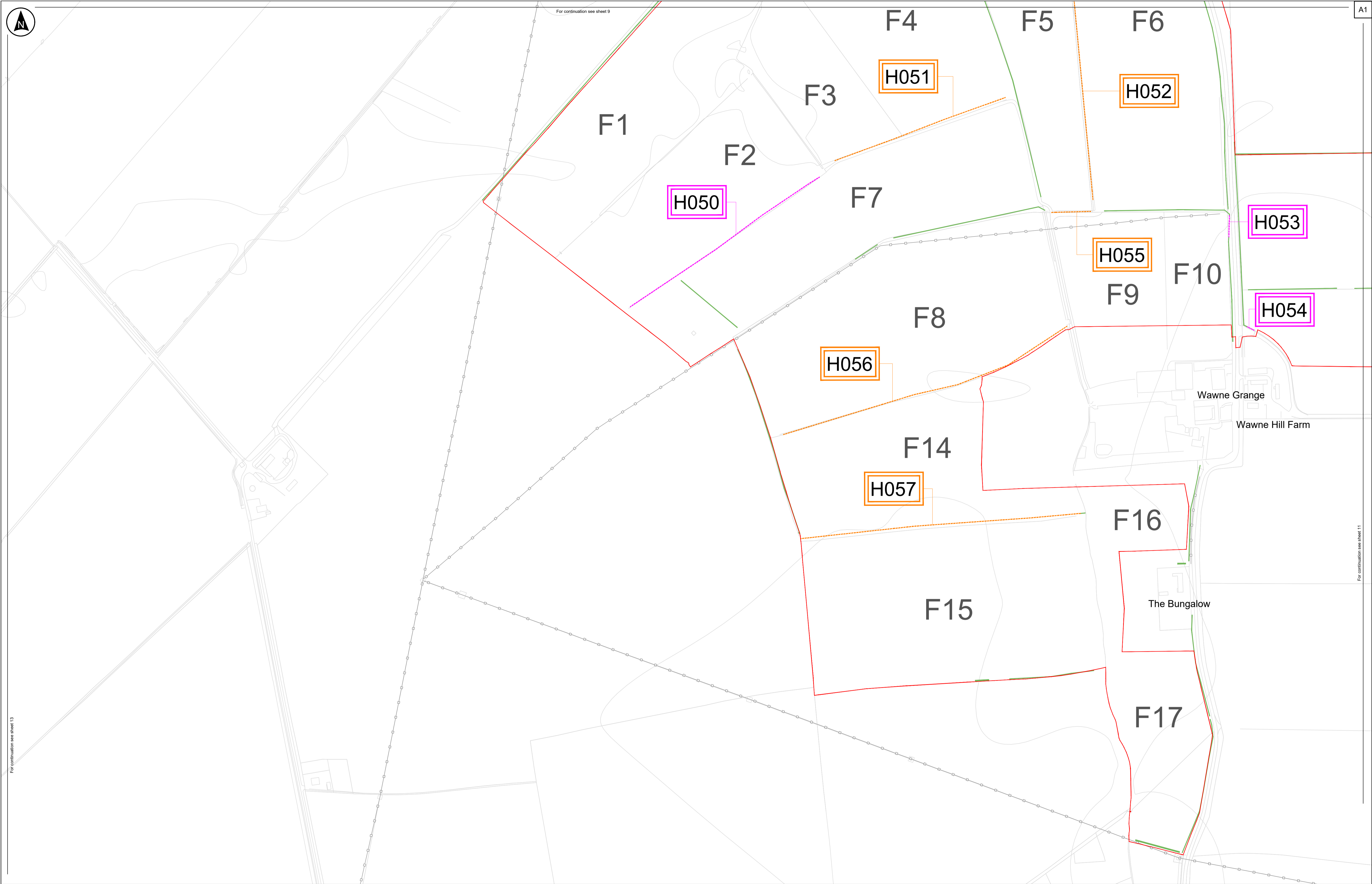
Infrastructure Planning (Applications: Prescribed Forms and Procedure)
Regulations 2009: Regulation 5(2)(o)

PINS Number
EN010157/APP/2.8

Drawing Name
0589-SHRK-XX-XX-DR-L-1000

Coordinate System:

British National Grid



Key

- Order Limits
- Existing Hedgerows (including those classified as important hedgerows)
- Hedgerows to be removed and reinstated/replaced (not classed as important hedgerow)
- Hedgerows to be removed (not classed as important hedgerow)

C9

Field Reference

Notes:

- Do not scale from this drawing
- All dimensions are in metres unless stated otherwise
- Tree Preservation Order data have been digitised by RSK based on information from East Riding of Yorkshire Council's interactive planning map (<https://www.eastriding.gov.uk/planning-permission-and-building-control/applications-for-planning-and-building-control/planning-constraints-map/planning-constraints-map-tool/>), and therefore should be treated as indicative.
- This proposed sections of hedgerow to be removed will be subject to change as part of the detailed design development. Any removal of hedgerows will be limited to being within the constraints included in the draft Development Consent Order [EN01057/APP/3.1].
- This plan should be read in conjunction with other plans and documents in the DCO Application, including ES Volume 3, Figure 3.4: Indicative Environmental Masterplan [EN010157/APP/6.3] and Schedule 13 of the draft Development Consent Order [EN01057/APP/3.1].

100m 50m 0 50m 100m

Client

RWE

Designer

RSK

Project Name

Peartree Hill Solar Farm

Drawing Title

Tree Preservation Order and Hedgerow Plan Sheet 12 of 18

Scale at A1

1:2500

Status

DCO Application

Infrastructure Planning (Applications: Prescribed Forms and Procedure) Regulations 2009: Regulation 5(2)(a)

PINS Number

EN010157/APP/2.8

Drawing Name

0689-SHRSK-XX-XX-DR-L-1000

Coordinate System:

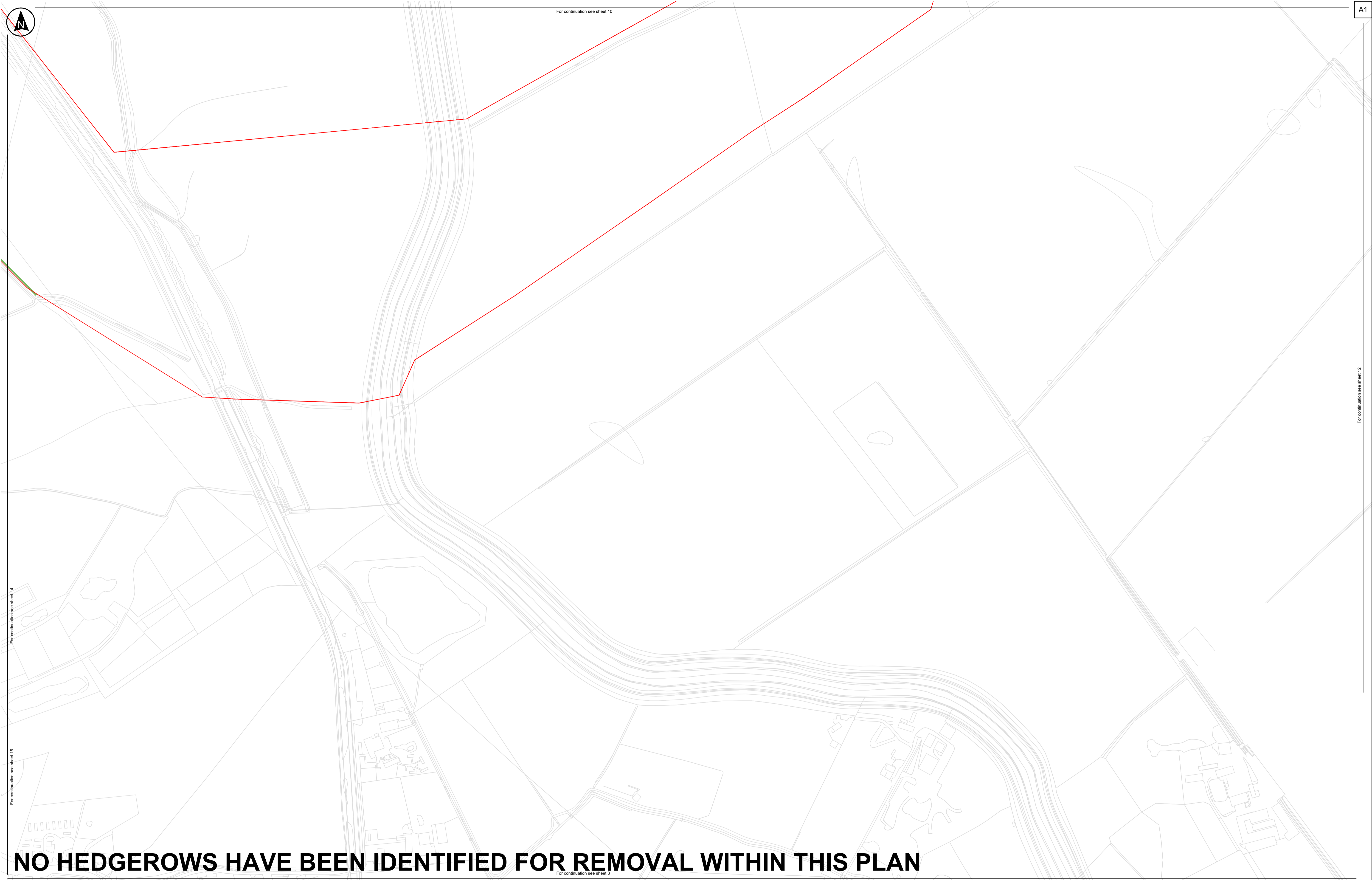
British National Grid

Rev

P04

Site Plan: Not to scale

The Base mapping is based upon Ordnance Survey (OS) data. Reproduced from Ordnance Survey maps by permission of Ordnance Survey on behalf of the controller of His Majesty's Stationery Office (HMSO). © Crown Copyright Ordnance Survey 2024, Licence number: 0100031673.



NO HEDGEROWS HAVE BEEN IDENTIFIED FOR REMOVAL WITHIN THIS PLAN

Site Plan: Not to scale

Key

- Order Limits
- Existing Hedgerows (including those classified as important hedgerows)

Notes:

- Do not scale from this drawing
- All dimensions are in metres unless stated otherwise
- Tree Preservation Order data have been digitised by RSK based on information from East Riding of Yorkshire Council's interactive planning map (<https://www.eastriding.gov.uk/planning-permission-and-building-control/applications-for-planning-and-building-control/planning-constraints-map/planning-constraints-map-tool/>), and therefore should be treated as indicative.
- The proposed sections of hedgerow to be removed will be subject to change as part of the detailed design development. Any removal of hedgerows will be limited to being within the constraints included in the draft Development Consent Order [EN01057/APP/3.1].
- This plan should be read in conjunction with other plans and documents in the DCO Application, including ES Volume 3, Figure 3.4: Indicative Environmental Masterplan [EN010157/APP/6.3] and Schedule 13 of the draft Development Consent Order [EN01057/APP/3.1].

100m 50m 0 50m 100m

Client

Designer

Project Name

Peartree Hill Solar Farm

Drawing Title

Tree Preservation Order and Hedgerow Plan Sheet 13 of 18

Scale at A1
1:2500

Status
DCO Application

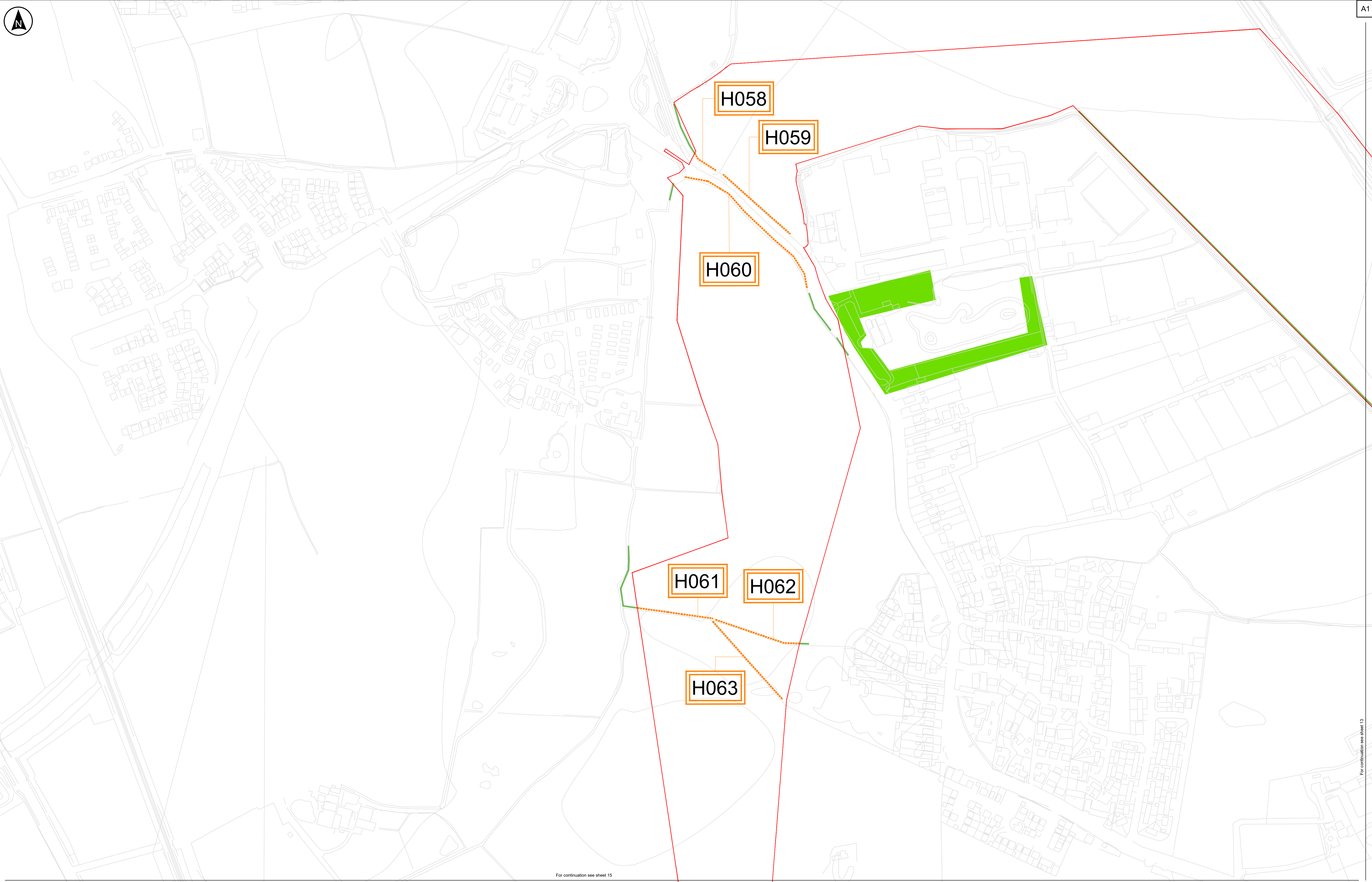
Infrastructure Planning (Applications: Prescribed Forms and Procedure) Regulations 2009: Regulation 5(2)(a)

PINS Number
EN010157/APP/2.8

Drawing Name
0689-SHRISK-XX-XX-DR-L-1000

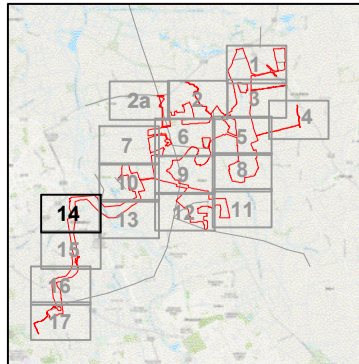
Coordinate System:
British National Grid

Rev
P04



For continuation see sheet 15

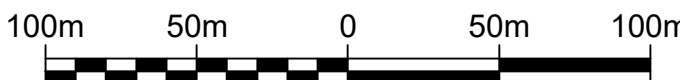
For continuation see sheet 13



- Key**
- Order Limits
 - Existing Hedgerows (including those classified as important hedgerows)
 - Hedgerows to be removed and reinstated/replaced (not classed as important hedgerow)
 - Trees covered by Tree Preservation Order (TPO)

The Base mapping is based upon Ordnance Survey (OS) data.
Reproduced from Ordnance Survey maps by permission of Ordnance Survey on behalf of the controller of His Majesty's Stationary Office (HMSO).
© Crown Copyright Ordnance Survey 2024. Licence number: 0100031673.

- Notes:**
- Do not scale from this drawing
 - All dimensions are in metres unless stated otherwise
 - Tree Preservation Order data have been digitised by RSK based on information from East Riding of Yorkshire Council's interactive planning map (<https://www.eastriding.gov.uk/planning-permission-and-building-control/applications-for-planning-and-building-control/planning-constraints-map/planning-constraints-map-tool/>), and therefore should be treated as indicative.
 - The proposed sections of hedgerow to be removed will be limited to being within the constraints included in the draft Development Consent Order [EN01057/APP/3.1]
 - This plan should be read in conjunction with other plans and documents in the DCO Application, including ES Volume 3, Figure 3.4: Indicative Environmental Masterplan [EN010157/APP/6.3] and Schedule 13 of the draft Development Consent Order [EN01057/APP/3.1]
 - Sheet 14 of Revision P03 has been updated to show the amended Order Limits associated with Change 4 (set out in the Second Notification of Proposed Changes to the DCO Application (AS-015))



Rev	Date	By	Chkd	Appd	Authd
P04	27/10/25	JP	ZF	ZF	ZF
P03	08/09/25	CU	ZF	ZF	ZF
P02	24/06/25	JP	ZF	ZF	ZF
P01	10/02/25	JP	ZF	ZF	ZF

Client



Project Name

Peartree Hill
Solar Farm

Drawing Title

Tree Preservation
Order and
Hedgerow Plan
Sheet 14 of 18

Scale at A1

1:2500

Status

DCO Application

Infrastructure Planning (Applications: Prescribed Forms and Procedure)
Regulations 2009: Regulation 5(2)(a)

PINS Number

EN010157/APP/2.8

Drawing Name

0689-SHRSK-XX-XX-DR-L-1000

Coordinate System:

British National Grid

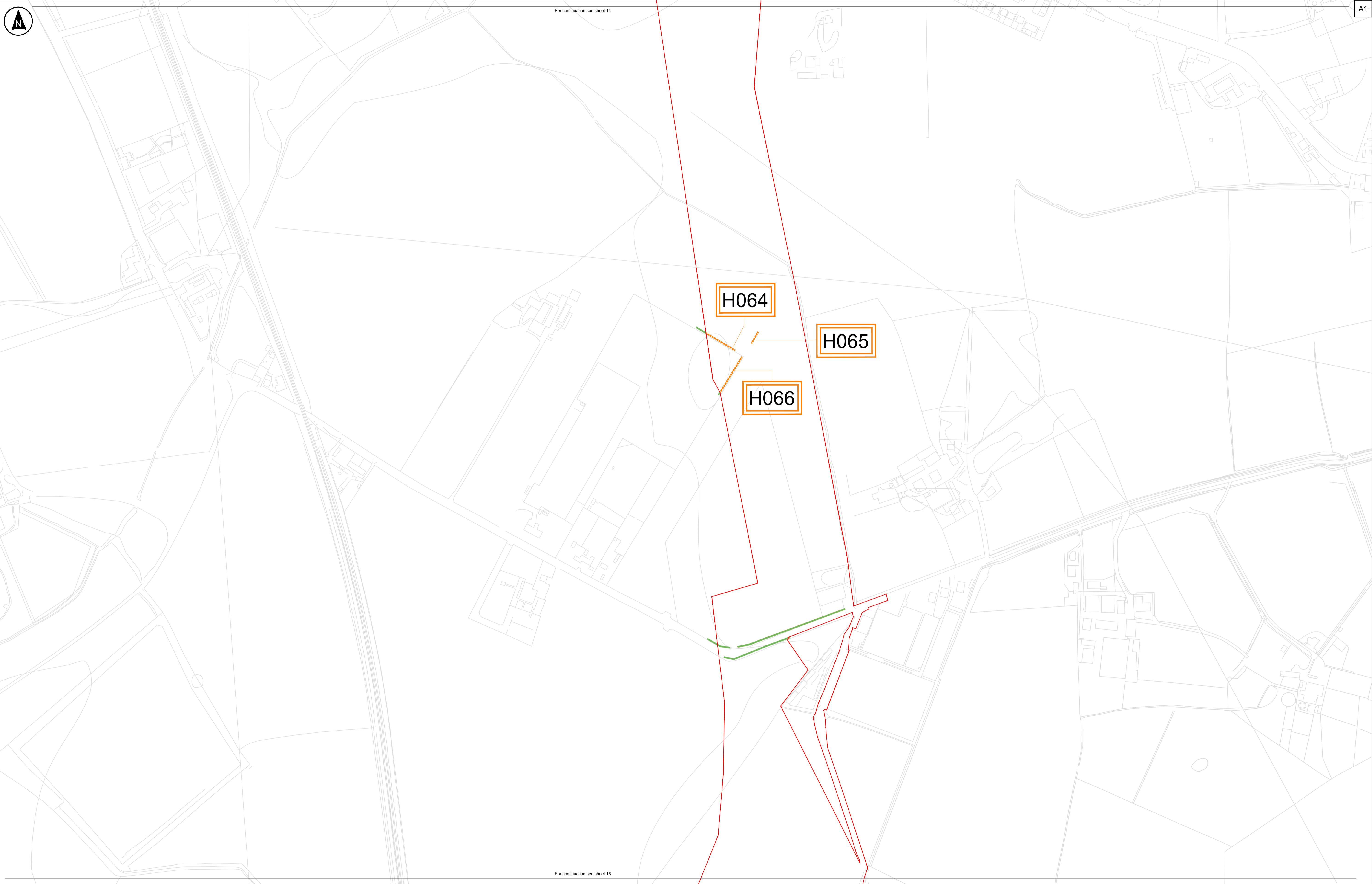
Rev

P04

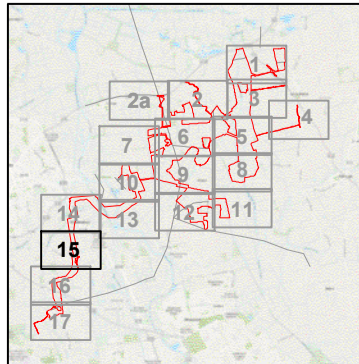


For continuation see sheet 14

A1



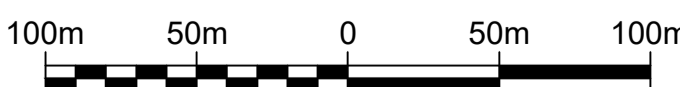
For continuation see sheet 16



- Key**
- Order Limits
 - Existing Hedgerows (including those classified as important hedgerows)
 - Hedgerows to be removed and reinstated/replaced (not classed as important hedgerow)

The Base mapping is based upon Ordnance Survey (OS) data.
Reproduced from Ordnance Survey maps by permission of Ordnance Survey on behalf of the controller of His Majesty's Stationery Office (HMSO).
© Crown Copyright Ordnance Survey 2024. Licence number 0100031673.

- Notes:**
- Do not scale from this drawing
 - All dimensions are in metres unless stated otherwise
 - Tree Preservation Order data have been digitised by RSK based on information from East Riding of Yorkshire Council's interactive planning map (<https://www.eastriding.gov.uk/planning-permission-and-building-control/applications-for-planning-and-building-control/planning-constraints-map/planning-constraints-map-tool/>), and therefore should be treated as indicative.
 - This proposed sections of hedgerow to be removed will be subject to change as part of the detailed design development. Any removal of hedgerows will be limited to being within the constraints included in the draft Development Consent Order [EN01057/APP/3.1].
 - This plan should be read in conjunction with other plans and documents in the DCO Application, including ES Volume 3, Figure 3.4: Indicative Environmental Masterplan [EN010157/APP/6.3] and Schedule 13 of the draft Development Consent Order [EN01057/APP/3.1].
 - Sheet 15 of Revision P03 has been updated to show the amended Order Limits associated with Change 5 (set out in the Second Notification of Proposed Changes to the DCO Application (AS-015))



Rev	Date	By	Chkd	Appd	Authd
P04	27/10/25	JP	ZF	ZF	ZF
P03	08/09/25	CU	ZF	ZF	ZF
P02	24/06/25	JP	ZF	ZF	ZF
P01	10/02/25	JP	ZF	ZF	ZF

Client



Project Name

Peartree Hill
Solar Farm

Drawing Title

Tree Preservation
Order and
Hedgerow Plan
Sheet 15 of 18

Scale at A1

1:2500

Status

DCO Application

Infrastructure Planning (Applications: Prescribed Forms and Procedure)
Regulations 2009: Regulation 5(2)(a)

PINS Number

EN010157/APP/2.8

Drawing Name

0689-SHRSK-XX-XX-DR-L-1000

Coordinate System:

British National Grid

Rev

P04

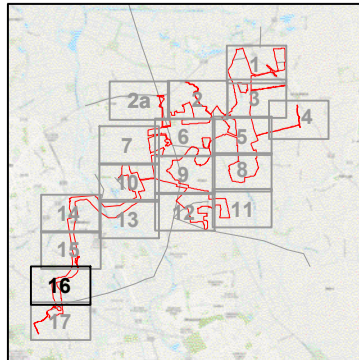


For continuation see sheet 15

A1

H070

For continuation see sheet 17

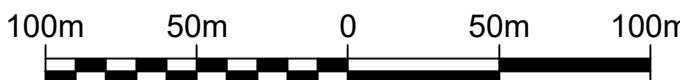


Site Plan: Not to scale

- Key**
- Order Limits
 - Existing Hedgerows (including those classified as important hedgerows)
 - Hedgerows to be removed and reinstated/replaced (classified as important hedgerow)

- Notes:**
- Do not scale from this drawing
 - All dimensions are in metres unless stated otherwise
 - Tree Preservation Order data have been digitised by RSK based on information from East Riding of Yorkshire Council's interactive planning map (<https://www.eastriding.gov.uk/planning-permission-and-building-control/applications-for-planning-and-building-control/planning-constraints-map/planning-constraints-map-tool/>), and therefore should be treated as indicative.
 - The proposed sections of hedgerow to be removed will be subject to change as part of the detailed design development. Any removal of hedgerows will be limited to being within the constraints included in the draft Development Consent Order [EN01057/APP/3.1].
 - This plan should be read in conjunction with other plans and documents in the DCO Application, including ES Volume 3, Figure 3.4: Indicative Environmental Masterplan [EN010157/APP/6.3] and Schedule 13 of the draft Development Consent Order [EN01057/APP/3.1].
 - Sheet 16 of Revision P03 has been updated to show the amended Order Limits associated with Changes 6 and 8 (set out in the Second Notification of Proposed Changes to the DCO Application [AS-015])

The Base mapping is based upon Ordnance Survey (OS) data.
Reproduced from Ordnance Survey maps by permission of Ordnance Survey on behalf of the controller of His Majesty's Stationery Office (HMSO).
© Crown Copyright Ordnance Survey 2024, Licence number 0100031673.



Rev	Date	By	Chkd	Appd	Authd
P04	27/10/25	JP	ZF	ZF	ZF
P03	08/09/25	CU	ZF	ZF	ZF
P02	24/06/25	JP	ZF	ZF	ZF
P01	10/02/25	JP	ZF	ZF	ZF

Client



Project Name

Peartree Hill
Solar Farm

Drawing Title

Tree Preservation
Order and
Hedgerow Plan
Sheet 16 of 18

Scale at A1

1:2500

Status

DCO Application

Infrastructure Planning (Applications: Prescribed Forms and Procedure)
Regulations 2009: Regulation 5(2)(a)

PINS Number

EN010157/APP/2.8

Drawing Name

0589-SHRSK-XX-XX-DR-L-1000

Coordinate System:

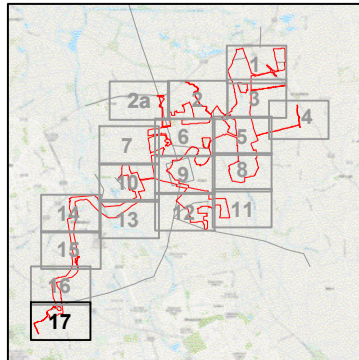
British National Grid

Rev

P04



NO HEDGEROWS HAVE BEEN IDENTIFIED FOR REMOVAL WITHIN THIS PLAN



Site Plan: Not to scale

Key

- Order Limits
- Existing Hedgerows (including those classified as important hedgerows)

Notes:

- Do not scale from this drawing
- All dimensions are in metres unless stated otherwise
- Tree Preservation Order data have been digitised by RSK based on information from East Riding of Yorkshire Council's interactive planning map (<https://www.eastriding.gov.uk/planning-permission-and-building-control/applications-for-planning-and-building-control/planning-constraints-map/planning-constraints-map-tool/>), and therefore should be treated as indicative.
- The proposed sections of hedgerow to be removed will be subject to change as part of the detailed design development. Any removal of hedgerows will be limited to being within the constraints included in the draft Development Consent Order [EN01057/APP/3.1].
- This plan should be read in conjunction with other plans and documents in the DCO Application, including ES Volume 3, Figure 3.4: Indicative Environmental Masterplan [EN010157/APP/6.3] and Schedule 13 of the draft Development Consent Order [EN01057/APP/3.1].

100m 50m 0 50m 100m

Client

RWE

Designer

RSK

Project Name

Peartree Hill Solar Farm

Drawing Title

Tree Preservation Order and Hedgerow Plan Sheet 17 of 18

Scale at A1 1:2500		Coordinate System: British National Grid	
Status DCO Application			
Infrastructure Planning (Applications: Prescribed Forms and Procedure) Regulations 2009: Regulation 5(2)(a)			
PINS Number EN010157/APP/2.8		Rev P04	
Drawing Name 0689-SHRISK-XX-XX-DR-L-1000			



For continuation see sheet 2

For continuation see sheet 6

Site Plan: Not to scale

Key

- Order Limits
- Existing Hedgerows (including those classified as important hedgerows)
- Hedgerows to be removed (not classed as important hedgerow)

C9

Field Reference

Notes:

- Do not scale from this drawing
- All dimensions are in metres unless stated otherwise
- Tree Preservation Order data have been digitised by RSK based on information from East Riding of Yorkshire Council's interactive planning map (<https://www.eastriding.gov.uk/planning-permission-and-building-control/applications-for-planning-and-building-control/planning-constraints-map/planning-constraints-map-tool/>), and therefore should be treated as indicative.
- The proposed sections of hedgerow to be removed will be subject to change as part of the detailed design development. Any removal of hedgerows will be limited to being within the constraints included in the draft Development Consent Order [EN01057/APP/3.1].
- This plan should be read in conjunction with other plans and documents in the DCO Application, including ES Volume 3, Figure 3.4: Indicative Environmental Masterplan [EN010157/APP/6.3] and Schedule 13 of the draft Development Consent Order [EN01057/APP/3.1].
- Sheet 2a has been added to Revision P03 to show the amended Order Limits associated with Change 9 (set out in the Second Notification of Proposed Changes to the DCO Application [AS-015])

Rev	Date	By	Chkd	Appd	Authd
P04	27/10/25	JP	ZF	ZF	ZF
P03	08/09/25	CU	ZF	ZF	ZF
P02	24/06/25	JP	ZF	ZF	ZF
P01	10/02/25	JP	ZF	ZF	ZF

Client

RWE

Designer

RSK

Project Name

Peartree Hill Solar Farm

Drawing Title

Tree Preservation Order and Hedgerow Plans Sheet 2a of 18

Scale at A1

1:2500

Status

DCO Application

Infrastructure Planning (Applications: Prescribed Forms and Procedure) Regulations 2009: Regulation 5(2)(a)

PINS Number

EN010157/APP/2.8

Drawing Name

0689-SHRSK-XX-XX-DR-L-1000

Coordinate System:

British National Grid

Rev

P04

RWE Renewables UK Limited

Windmill Hill Business Park,
Whitehill Way,
Swindon,
Wiltshire,
England,
SN5 6PB
www.rwe.com

